





STREETSCAPE

HARDSCAPE see board 2

Walking Zone; rank your priorities (1-4):






- CONCRETE 
- LONDON PAVERS 
- BRICK 
- EXPOSED AGGREGATE CONCRETE 

Planting/Furnishing Zone; rank your priorities (1-2):

- COBBLESTONE 
- PAVERS 

SIGNAGE see board 3

Knowing that the Historic District signs will be installed at each 14th Street intersection, please rank your priorities (1-5) for additional signage:




- SPECIALTY SIGNS 
- BANNERS 
- WAYFINDING SIGNS 
- INFORMATION KIOSK 
- TRANSPORTATION/PARKING 

In regards to signage, do you feel 14th St. is:

- CLUTTERED
- ORGANIZED

PUBLIC ART see board 4

Would you like to see: (check all that apply)

- PERMANENT PUBLIC ART FEATURES 
- FUNCTIONAL ART IN STREETSCAPE 
- TEMPORARY INSTALLATIONS 

Rank your priorities (1-4) for public art locations:

- GATEWAYS (Florida Ave & Thomas Circle)
- ACTIVITY HUBS (U Street, P Street, Rhode Island Avenue)
- DISTRIBUTED ALONG THE CORRIDOR
- OTHER: _____

LIGHTING see board 2

Street Lighting; rank your priorities (1-4):



- TEARDROP 
- TWIN 20 
- MODERN 
- VEHICULAR & PEDESTRIAN COMBO 

Pedestrian Lighting; rank your priorities (1-2):




- SINGLE GLOBE 
- MODERN 

FURNISHINGS see board 3

What style of street furnishings do you prefer?

- MODERN/CONTEMPORARY 
- TRADITIONAL 

Rank your priorities (1-4) for bike racks:




- INVERTED U SHAPE 
- BIKE RACK/TREE RAIL COMBINATION 
- CIRCLE SHAPE 
- OTHER _____

LANDSCAPING see board 4

Rank your priorities (1-4) for street trees:

- TALL CANOPY  WIDE CANOPY 
- ORNAMENTAL TREES  MIX OF TREES

Rank your priorities (1-4) for tree boxes:

- UNIT PAVERS  RAILING 
- SEATING  FLUSH COBBLESTONE 

If any, rank your priorities (1-3) for additional plantings:

- PLANTERS  FLOWERS IN TREE BOXES 
- PLANTERS ATTACHED TO LIGHT POLE 

SIDEWALK LAYOUT (SEE BOARD 5)

Rank your priorities (1-4) for sidewalk layouts:

- A DOUBLE TREE PLANTING BEDS
- B WIDE PLANTING BEDS
- C DOUBLE TREE PLANTING BEDS WITH GROUPED FURNISHINGS
- D SINGLE AND DOUBLE PLANTING BEDS

ROAD LAYOUT

(SEE BOARD 6)

Rank your priorities (1-5) for road layouts:

<input type="checkbox"/> A	<input type="checkbox"/>	<input type="checkbox"/> D	<input type="checkbox"/>
<input type="checkbox"/> B	<input type="checkbox"/>	<input type="checkbox"/> E	<input type="checkbox"/>
<input type="checkbox"/> C	<input type="checkbox"/>		

VEHICULAR/ROADWAY see board 6

1.) Rank the importance (1-8) for future improvements:

<input type="checkbox"/> Deliveries/bike conflicts	<input type="checkbox"/> Traffic signage
<input type="checkbox"/> Pedestrian/bicycle conflicts	<input type="checkbox"/> Lane markings
<input type="checkbox"/> Need for turning lanes	<input type="checkbox"/> Double parking
<input type="checkbox"/> Truck/bus congestion	<input type="checkbox"/> Signal timing

2.) Name 3 intersections as your priorities for future improvements: 1. _____
2. _____ 3. _____

Zip PARKING see board 7

1.) Rank the importance (1-3) of:

<input type="checkbox"/> on-street parking (pick 1: <input type="checkbox"/> 24hr <input type="checkbox"/> non-peak only)
<input type="checkbox"/> off-street parking <input type="checkbox"/> structured lots

2.) What are preferred meter restrictions on 14th Street:

<input type="checkbox"/> 30 minutes	<input type="checkbox"/> 60 minutes
<input type="checkbox"/> 2 hours	<input type="checkbox"/> 4 hours

3.) Do you support parking meters being active into the evening hours? Yes No

4.) Do you favor truck delivery zones? Yes No
If yes, can you show on the map where to put zones.

5.) Should there be more Zipcar/Flexcar? Yes No

6.) Would you be willing to pay more to park on 14th St. if there were more available parking spaces? Yes No

7.) Would you support visitors parking in RPP zones if they had to pay? Yes No

MODAL PRIORITIES

1.) Rank your priorities (1-5) for future transportation improvements:

<input type="checkbox"/> Bicycle	<input type="checkbox"/> Pedestrian	<input type="checkbox"/> Vehicular
<input type="checkbox"/> Transit	<input type="checkbox"/> Parking	

TRANSIT see board 8

1.) Rank your service priority (1-3) of:

<input type="checkbox"/> Metrobus	<input type="checkbox"/> Metrorail	<input type="checkbox"/> Circulator
-----------------------------------	------------------------------------	-------------------------------------

2.) Rank the importance (1-3) of your transfer needs:

<input type="checkbox"/> Bus-Bus	<input type="checkbox"/> Bus-Rail	<input type="checkbox"/> Bike-Bus
----------------------------------	-----------------------------------	-----------------------------------

3.) Are there bus service or accessibility needs on 14th?

<input type="checkbox"/> Yes	<input type="checkbox"/> No	(If yes, highlight these on map where there is a need for stops, frequency or safety concerns)
------------------------------	-----------------------------	--

PEDESTRIAN/BICYCLE see board 9

1.) In which location on 14th Street should safety be improved? _____

2.) Rank the importance (1-3) of your bike needs:

<input type="checkbox"/> Metrobus/rail access	<input type="checkbox"/> Bike lanes	<input type="checkbox"/> Bike racks/storage (show on map)
---	-------------------------------------	---

3.) Would you like to see extended bike lanes on 14th St. as well as bike system connections?

<input type="checkbox"/> Yes	<input type="checkbox"/> No (If yes, show on map where)
------------------------------	---

4.) Are sidewalks adequate on 14th Street?

<input type="checkbox"/> Yes	<input type="checkbox"/> No (If no, show on map where)
------------------------------	--

5.) Are cross walks adequate on 14th Street?

<input type="checkbox"/> Yes	<input type="checkbox"/> No (If no, show on map where)
------------------------------	--

6.) Are crossing signals adequate on 14th Street?

<input type="checkbox"/> Yes	<input type="checkbox"/> No (If no, show on map where)
------------------------------	--

14TH STREET NW TRANSPORTATION AND STREETSCAPE STUDY

WHAT IS THIS QUESTIONNAIRE & HOW DO I USE IT?

Give your input on future transportation options and try your hand at streetscape design!

- Visit each of our stations and answer the corresponding questions in this survey. In addition, feel free to make notations on our 14th Street corridor map in the center of the room.
- Our staff is here to provide explanations and receive your input. Feel free to ask questions!
- Please drop off the survey on your way out and thank you for your participation.

LET'S START WITH SOME GENERAL QUESTIONS:

I experience 14th Street primarily as a:

Pedestrian (neighborhood resident)	<input type="checkbox"/>
Pedestrian (non-resident)	<input type="checkbox"/>
Business employee or owner	<input type="checkbox"/>
Vehicular driver	<input type="checkbox"/>

Rate the importance (1-4) of environmentally friendly applications in:

<input type="checkbox"/> Landscaping	<input type="checkbox"/> Recycle/Using Recycled Content
<input type="checkbox"/> Energy	<input type="checkbox"/> Stormwater Management

PRESELECTED ELEMENTS: While making your choices, please keep in mind that these items have been approved and funded and are awaiting installation:



If we missed anything, please note your comments here: